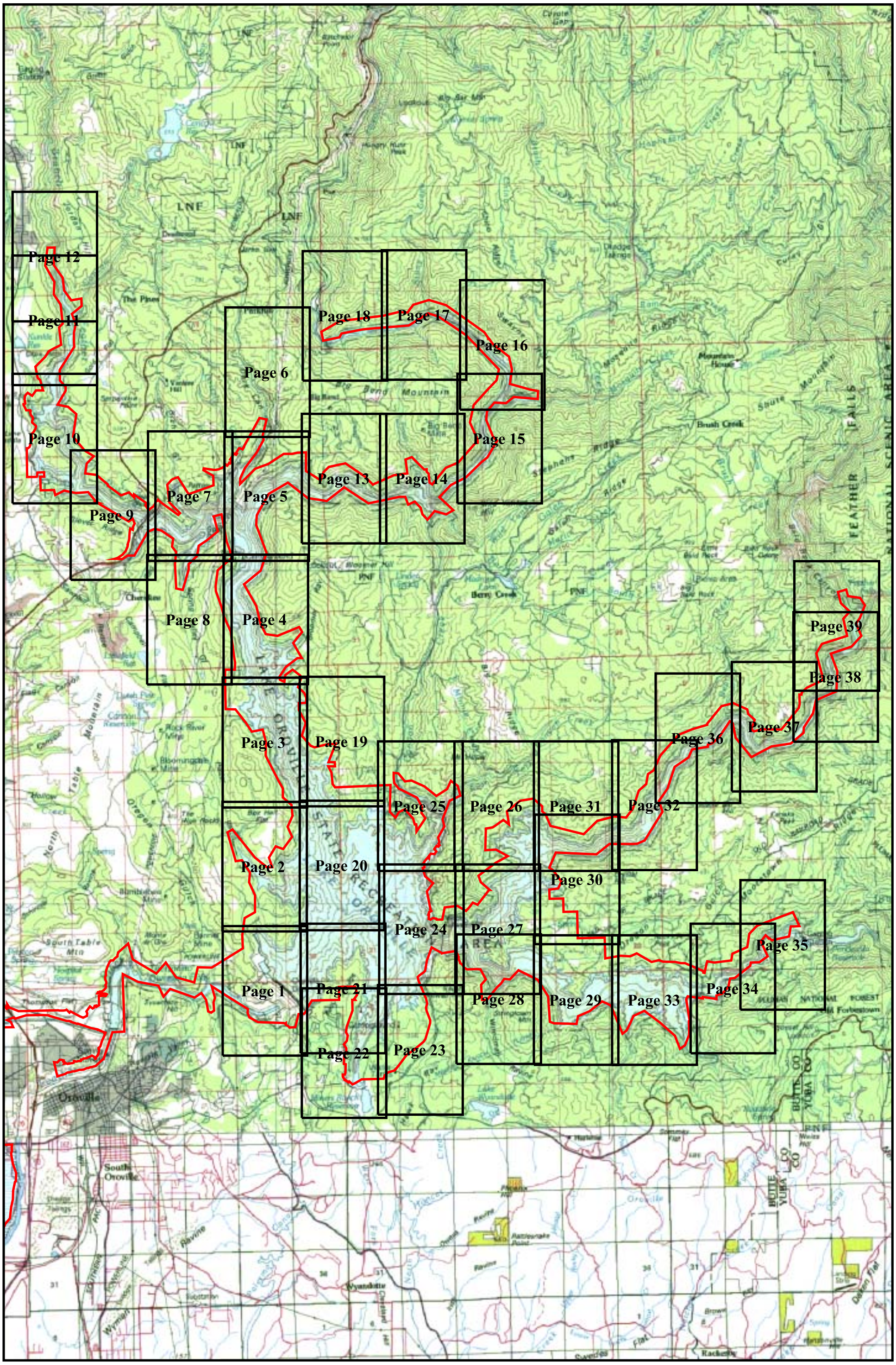

FERC Boundary

Lake Oroville Atlas Index

1 0 1 2 3 Miles

N

Continue on Page 2

Continue on Page 21

Continue on Page 22

FERC Boundary

Lake Oroville Atlas
Page1

500 0 500 1000 1500 2000 Feet

N

Continue on Page 3

Continue on Page 20

Continue on Page 1

FERC Boundary

Lake Oroville Atlas
Page 2

500 0 500 1000 1500 2000 Feet

N

Continue on Page 4

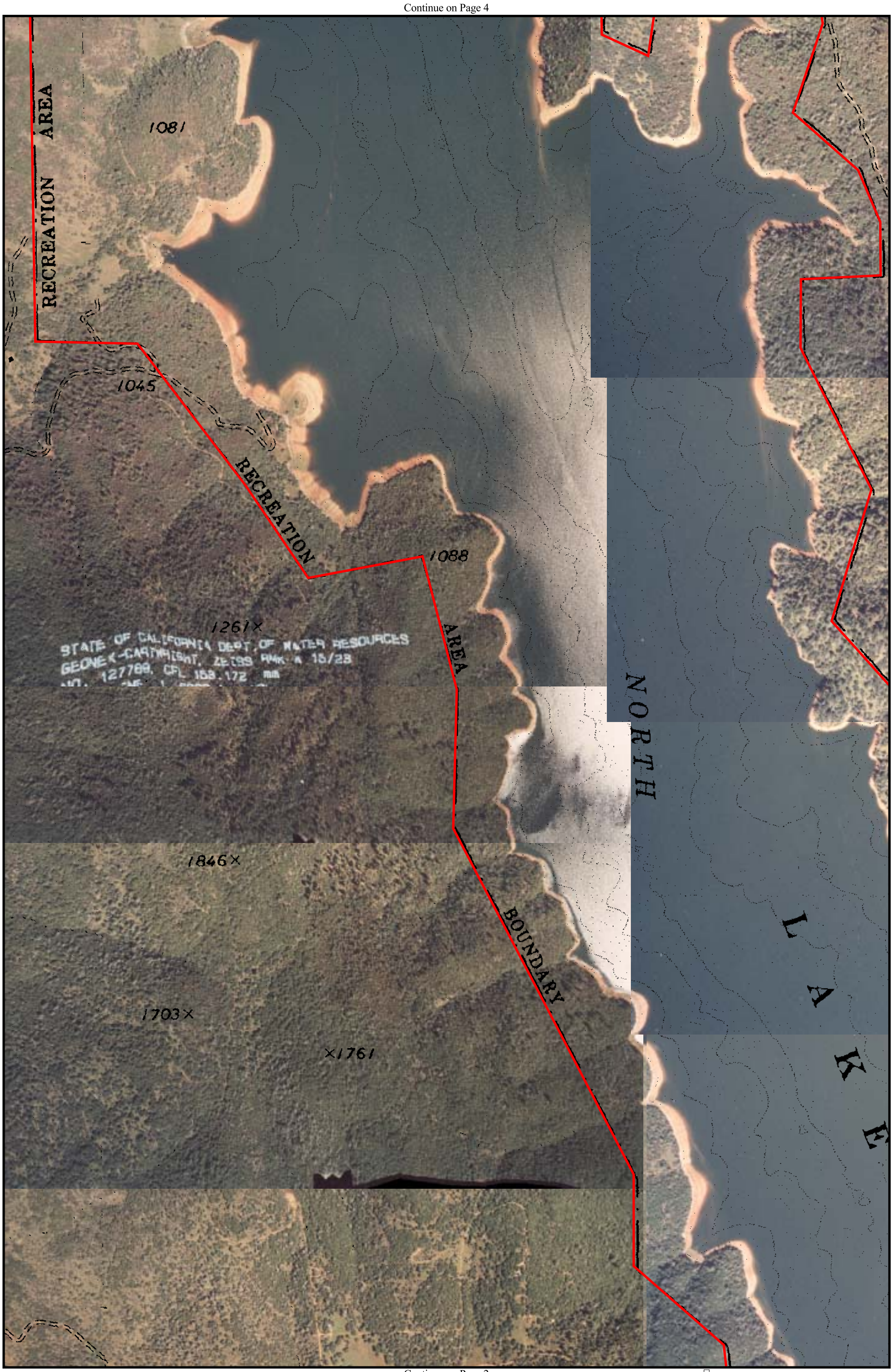

Continue on Page 19

Continue on Page 2

FERC Boundary

Lake Oroville Atlas
Page 3

500 0 500 1000 1500 2000 Feet

N

Continue on Page 5

Continue on Page 8

Continue on Page 3

FERC Boundary

Lake Oroville Atlas
Page 4

500 0 500 1000 1500 2000 Feet

N

Continue on Page 6

Continue on Page 7

Continue on Page 13

Continue on Page 4

FERC Boundary

Lake Oroville Atlas
Page 5

500 0 500 1000 1500 2000 Feet

N

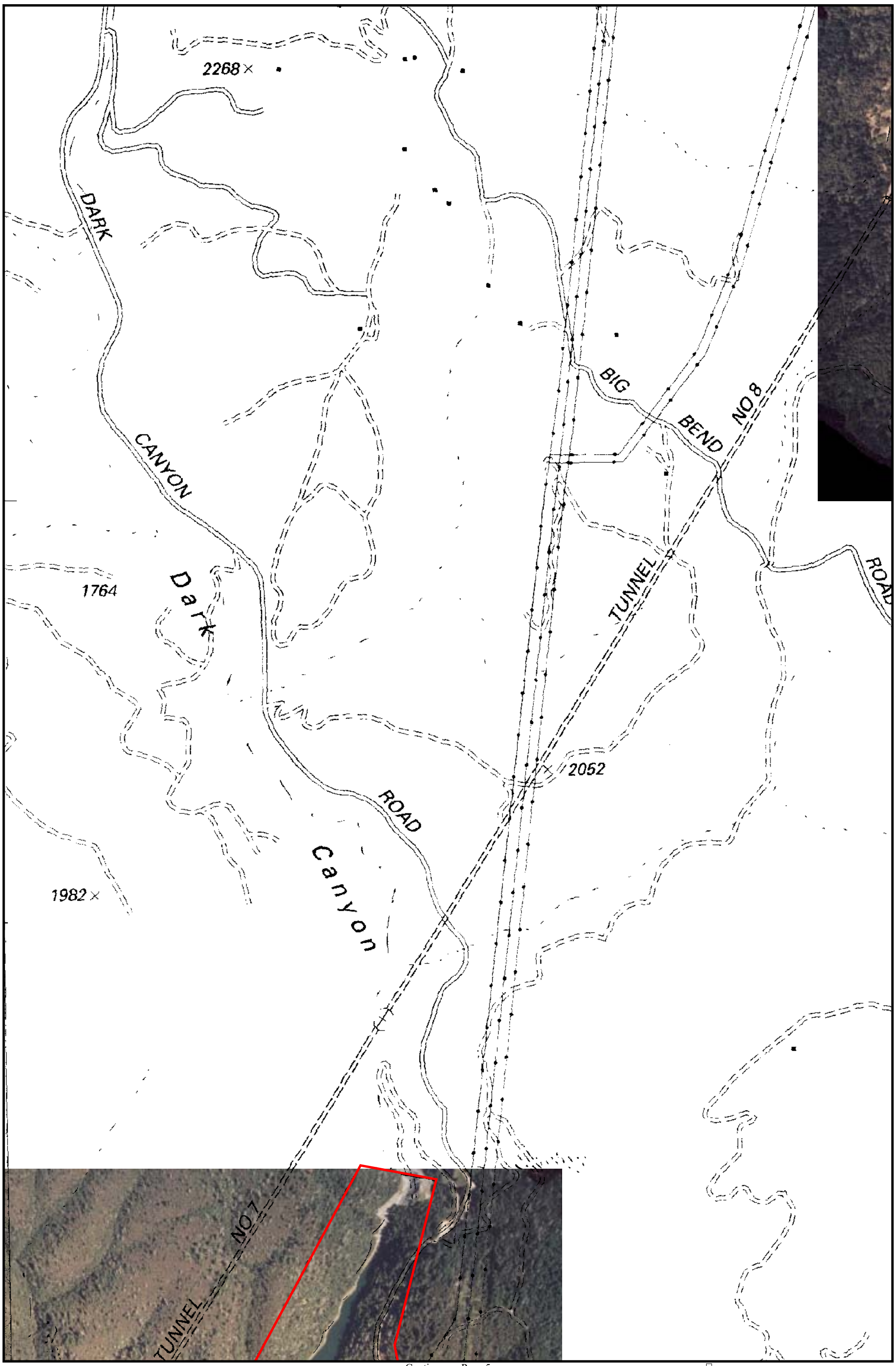

Continue on Page 18

Continue on Page 5

FERC Boundary

Lake Oroville Atlas
Page 6

500 0 500 1000 1500 2000 Feet

N

Continue on Page 9

Continue on Page 5

Continue on Page 8

FERC Boundary

Lake Oroville Atlas
Page 7

500 0 500 1000 1500 2000 Feet

N

Continue on Page 7

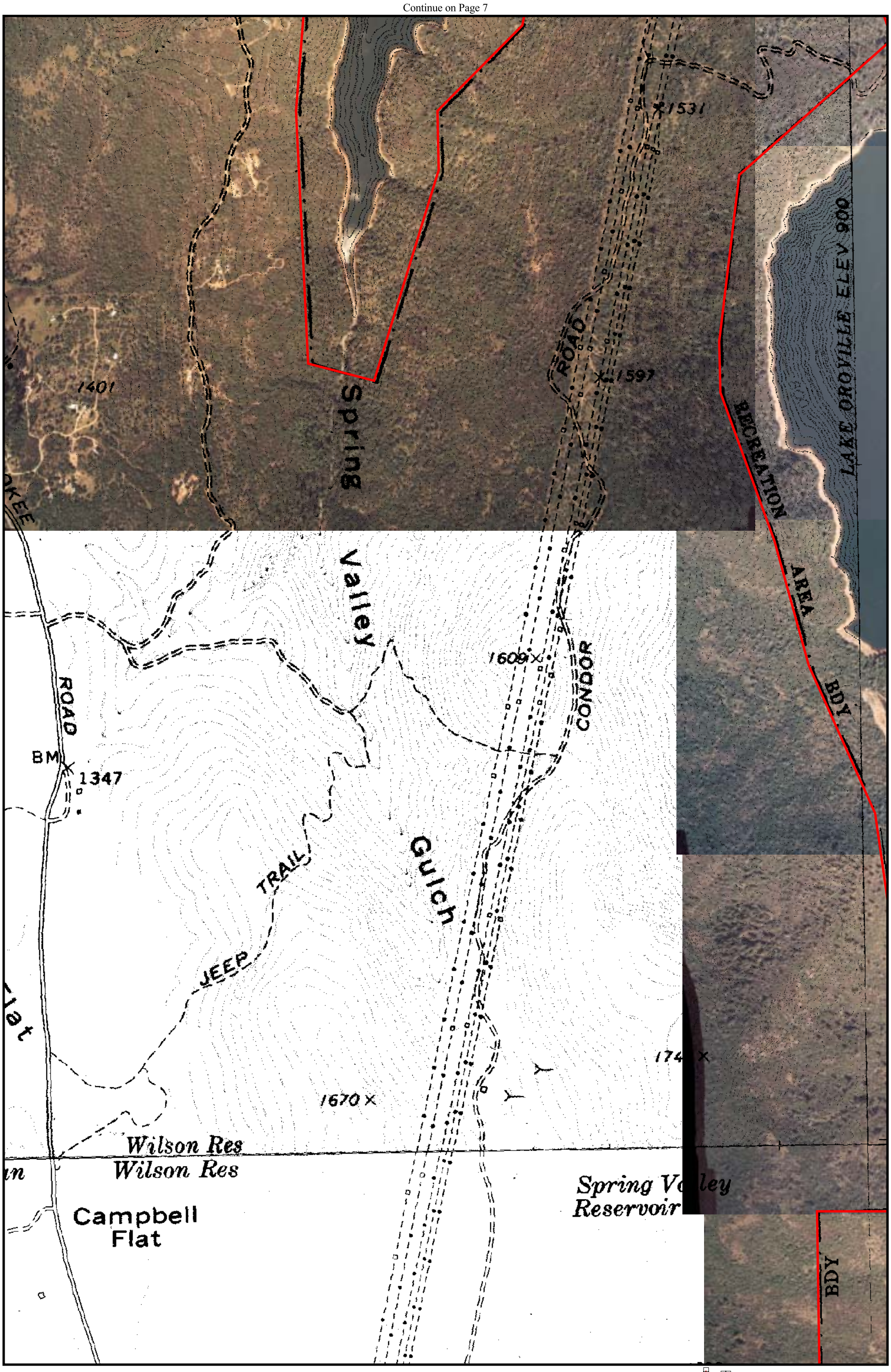

Continue on Page 4

FERC Boundary

500 0 500 1000 1500 2000 Feet

N

Continue on Page 10

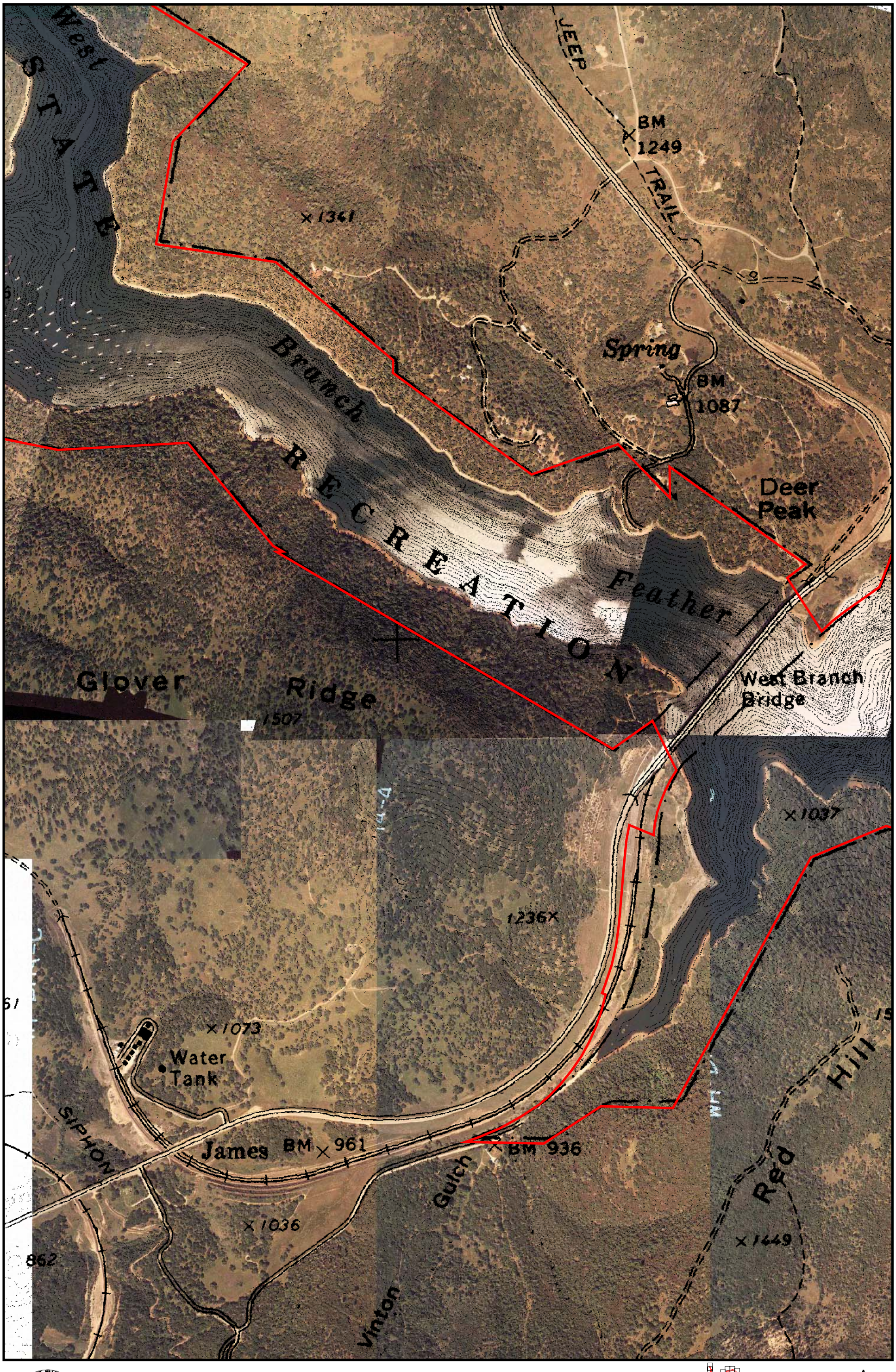

Continue on Page 7

FERC Boundary

Lake Oroville Atlas
Page 9

500 0 500 1000 1500 2000 Feet

N

Continue on Page 11

Continue on Page 9

FERC Boundary

Lake Oroville Atlas
Page 10

500 0 500 1000 1500 2000 Feet

N

Continue on Page 12

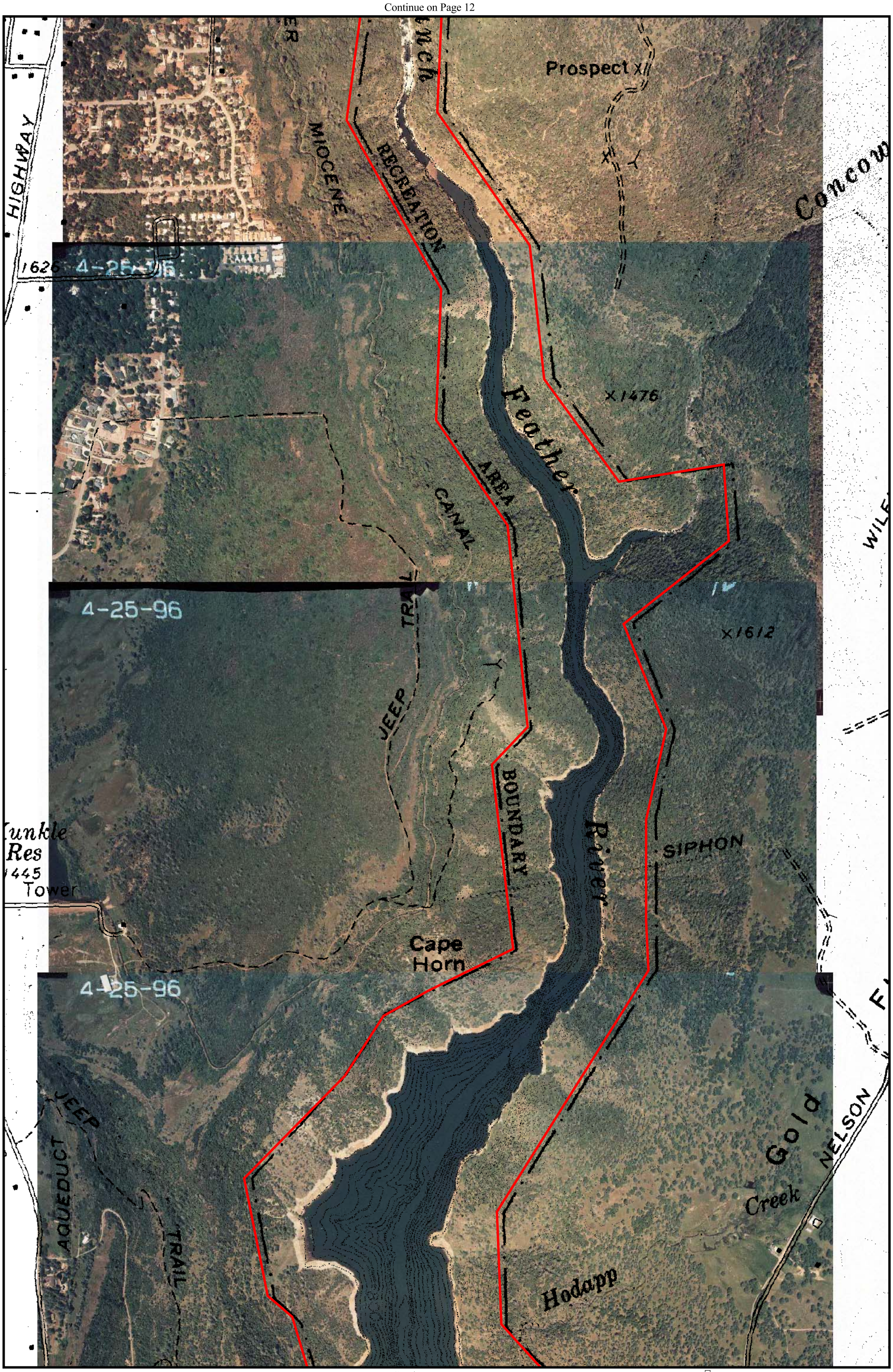

Continue on Page 10

FERC Boundary

Lake Oroville Atlas
Page 11

500 0 500 1000 1500 2000 Feet

N

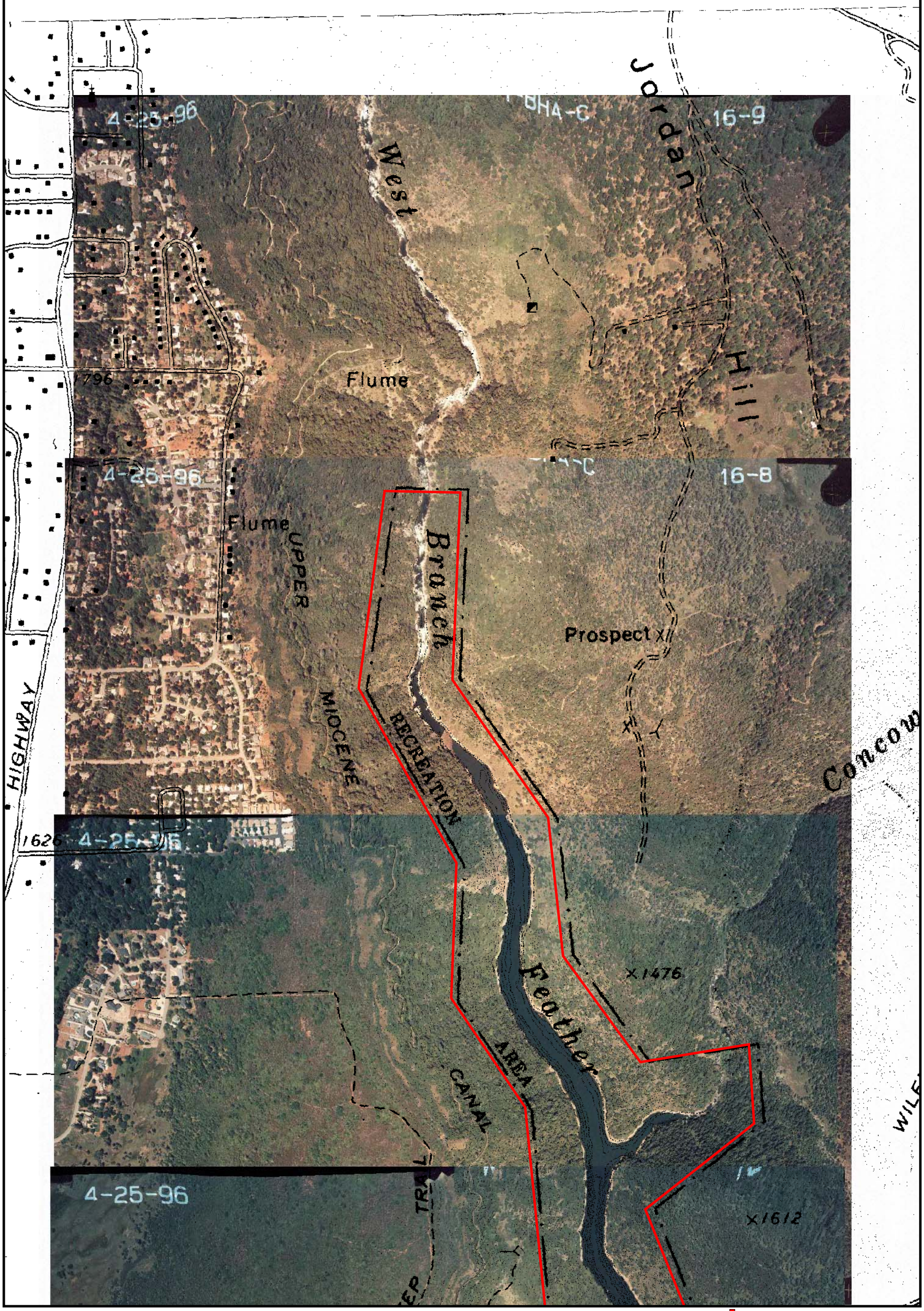

Continue on Page 11

FERC Boundary

Lake Oroville Atlas
Page 12

500 0 500 1000 1500 2000 Feet

N

Continue on Page 5

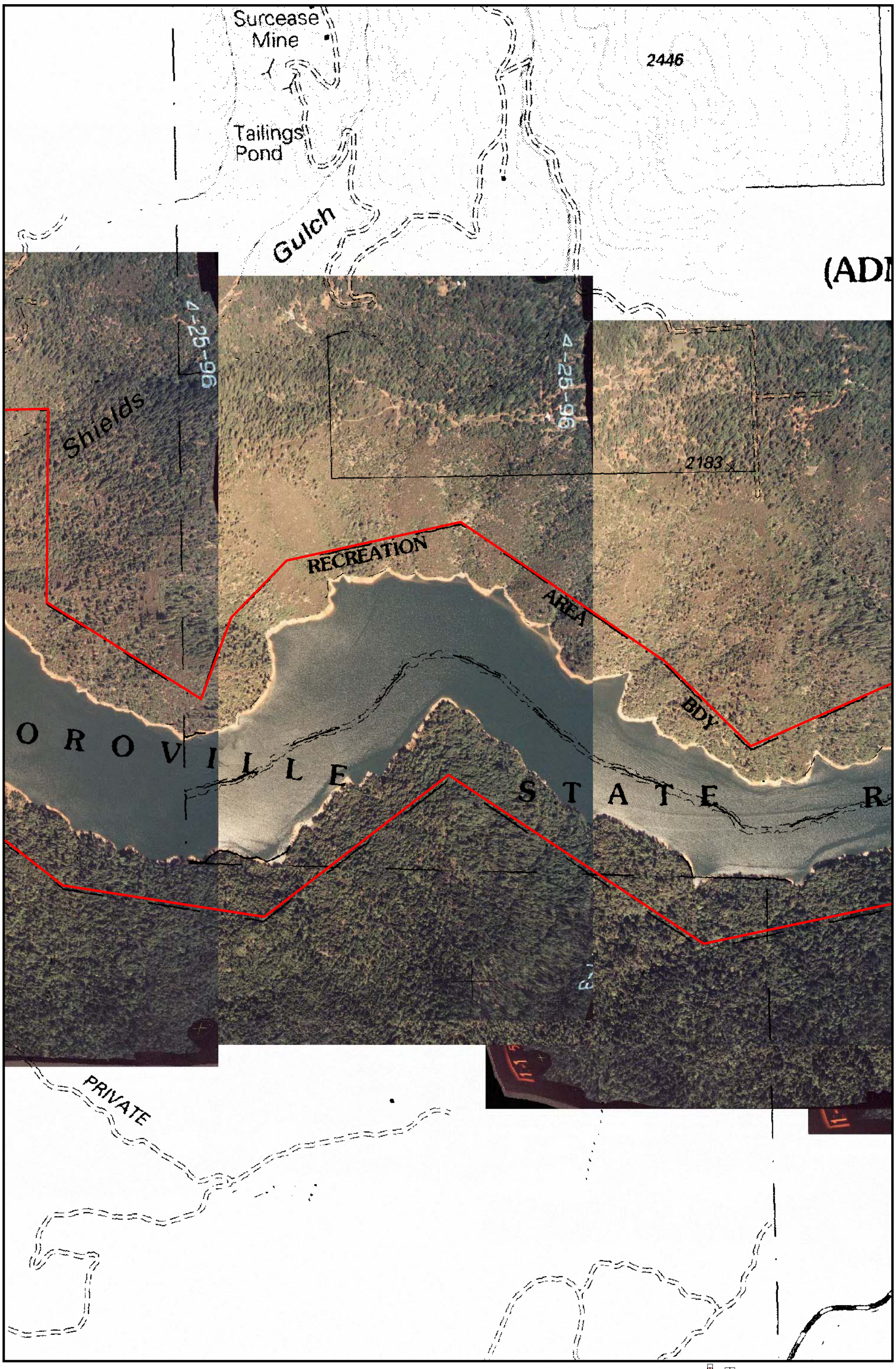

Continue on Page 14

FERC Boundary

500 0 500 1000 1500 2000 Feet

N

Continue on Page 13

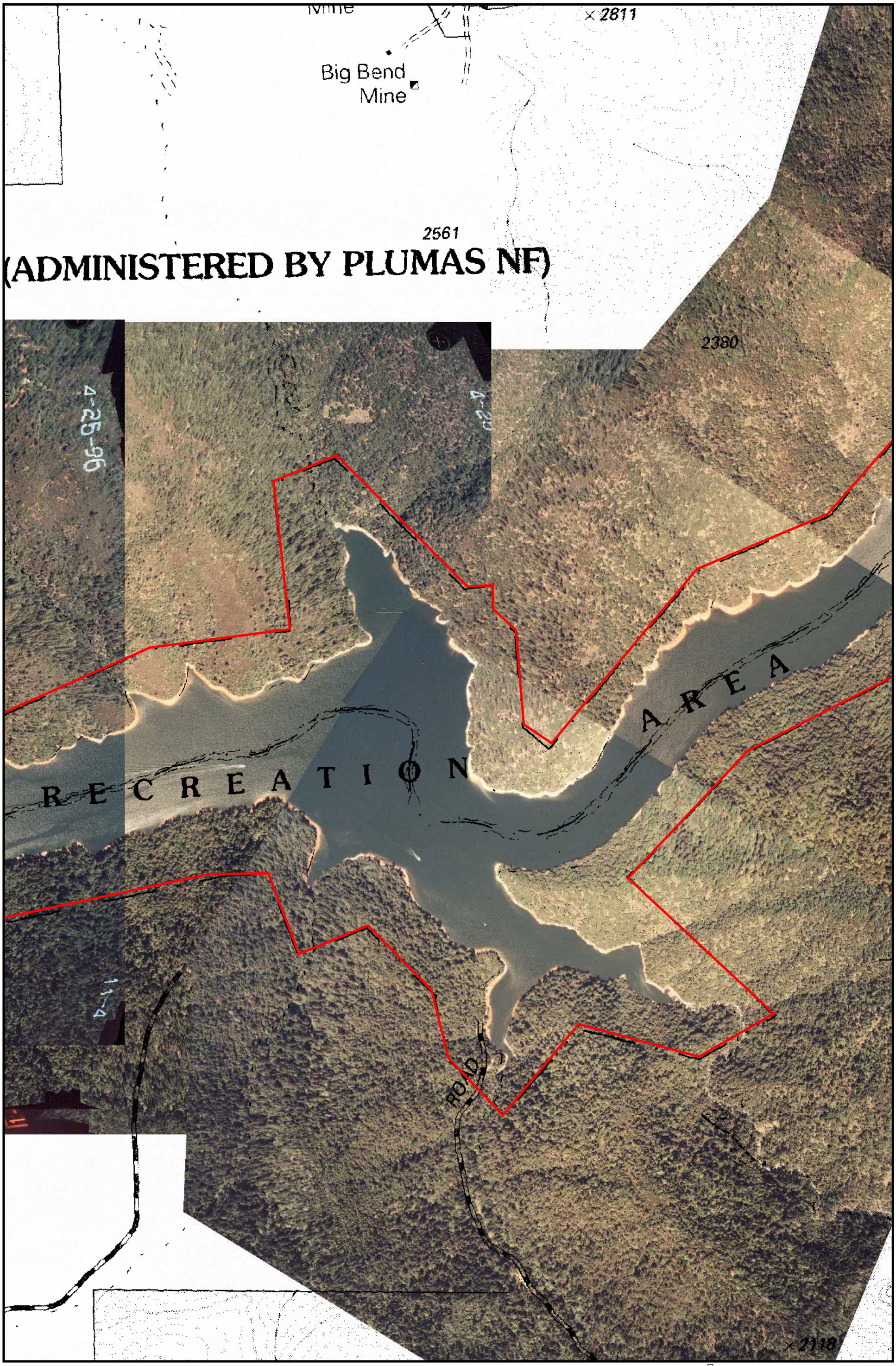

Continue on Page 15

FERC Boundary

Lake Oroville Atlas
Page 14

500 0 500 1000 1500 2000 Feet

N

Continue on Page 16

Continue on Page 14

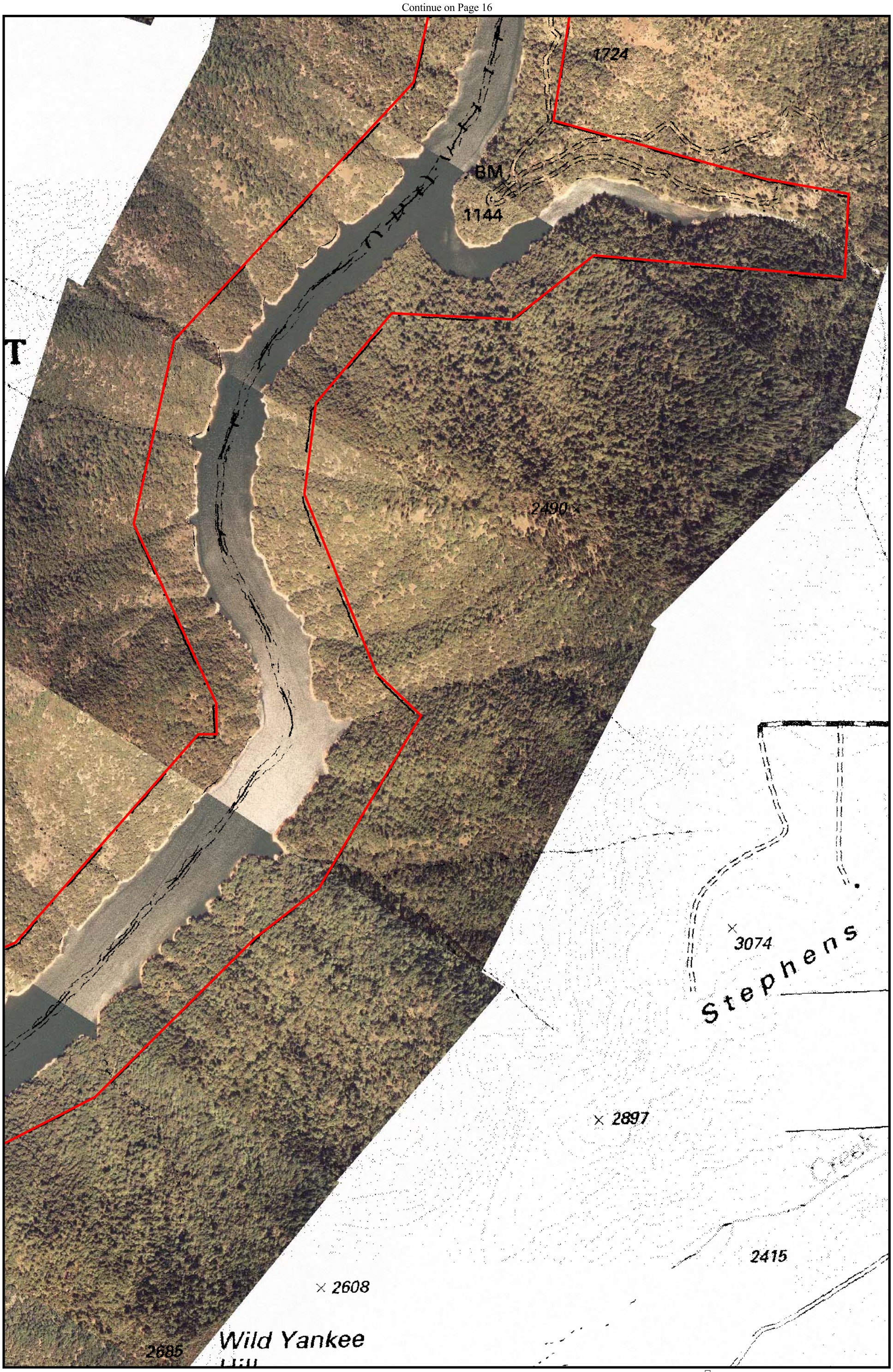

FERC Boundary

500 0 500 1000 1500 2000 Feet

N

Continue on Page 17

LOC APPROX

2766

Jack

Swayne

N A T I O

Hill

4WD

2605

1724

BM

1144

Continue on Page 15

FERC Boundary

Lake Oroville Atlas

Page 16

500 0 500 1000 1500 2000 Feet

N

Continue on Page 18

Continue on Page 16

FERC Boundary

Lake Oroville Atlas
Page 17

500 0 500 1000 1500 2000 Feet

N

Continue on Page 6

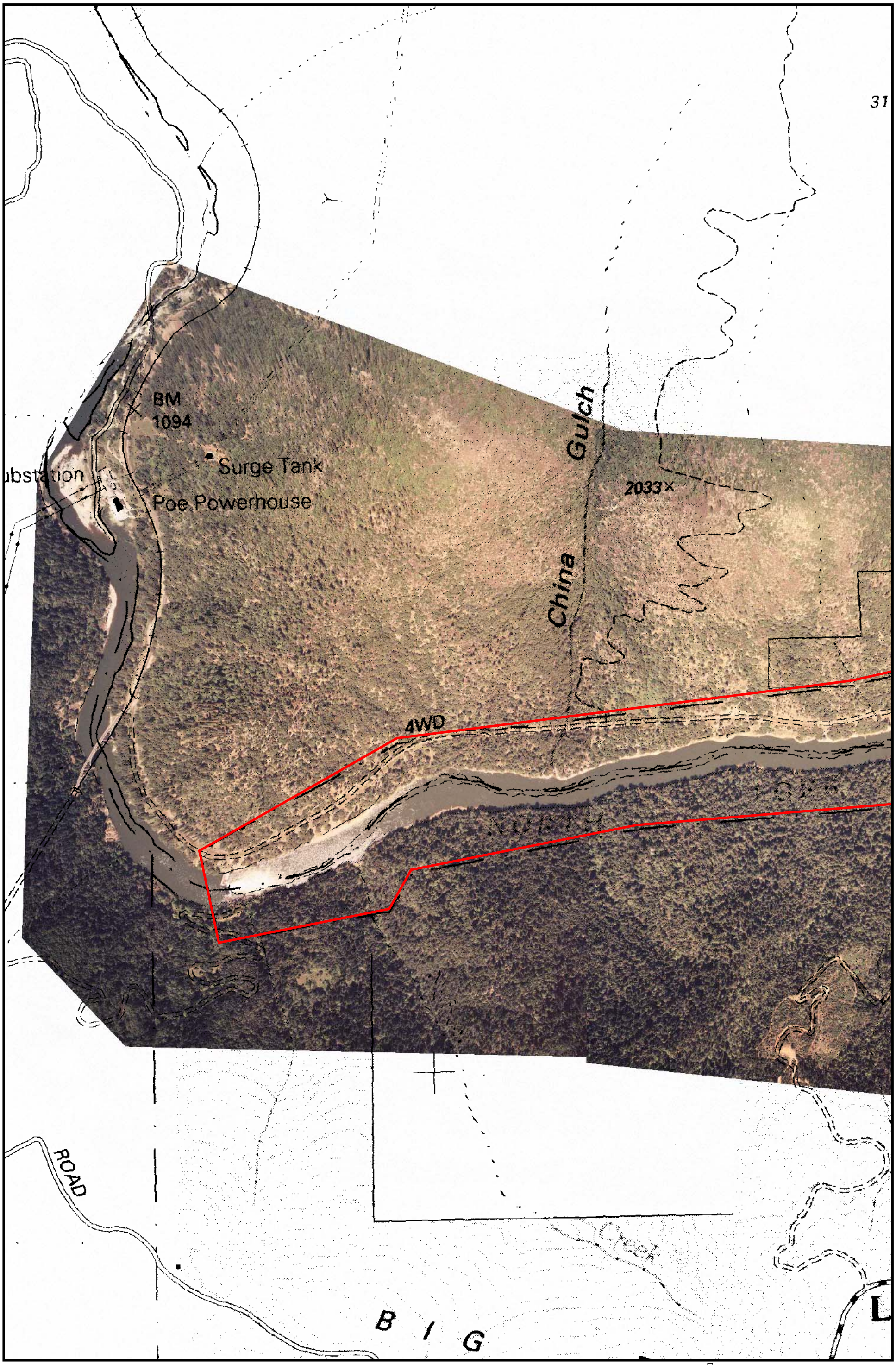

Continue on Page 17

FERC Boundary

Lake Oroville Atlas
Page 18

500 0 500 1000 1500 2000 Feet

N

Continue on Page 3

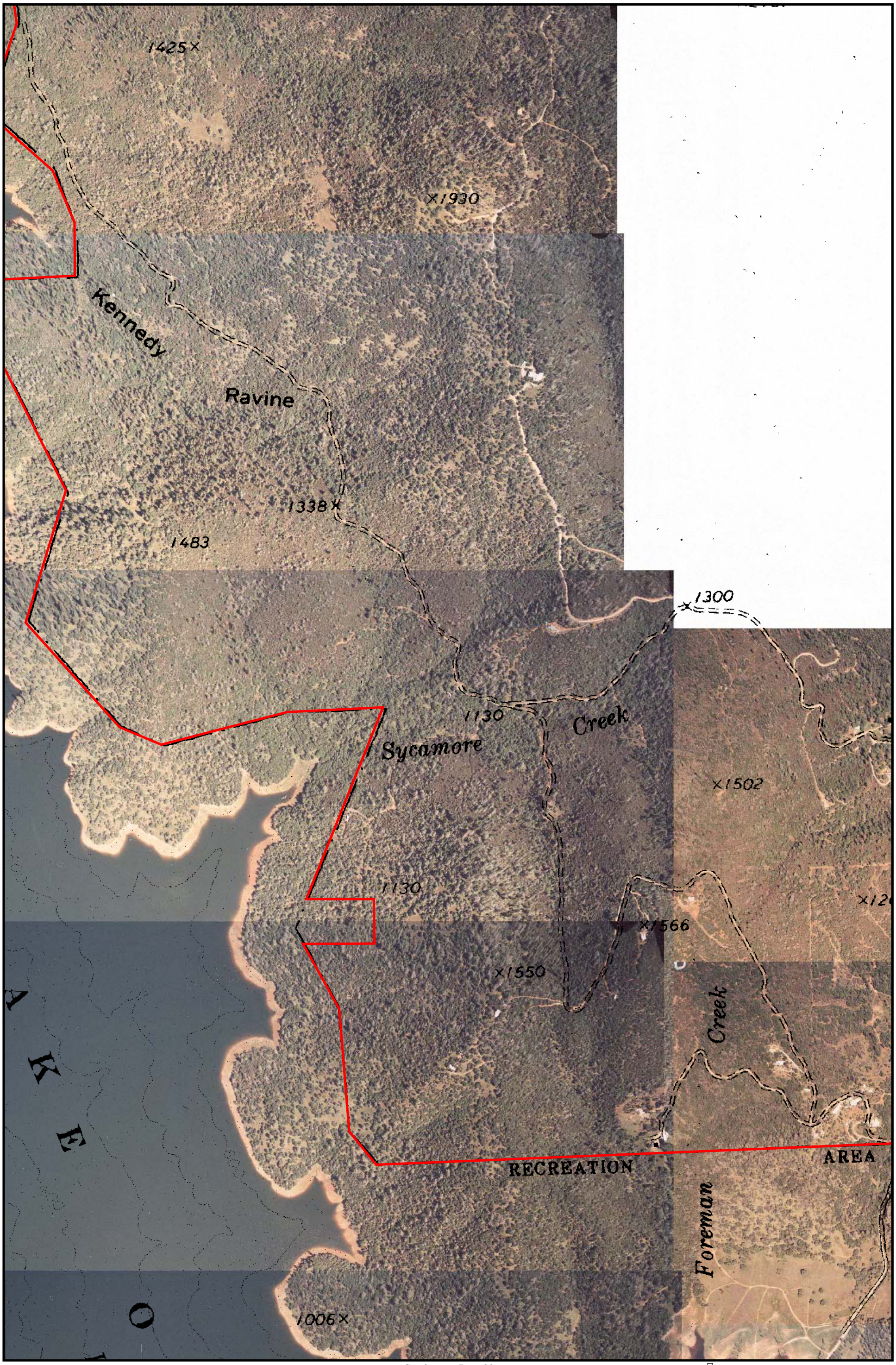

Continue on Page 25

Continue on Page 20

FERC Boundary

Lake Oroville Atlas
Page 19

500 0 500 1000 1500 2000 Feet

N

Continue on Page 19

Continue on Page 2

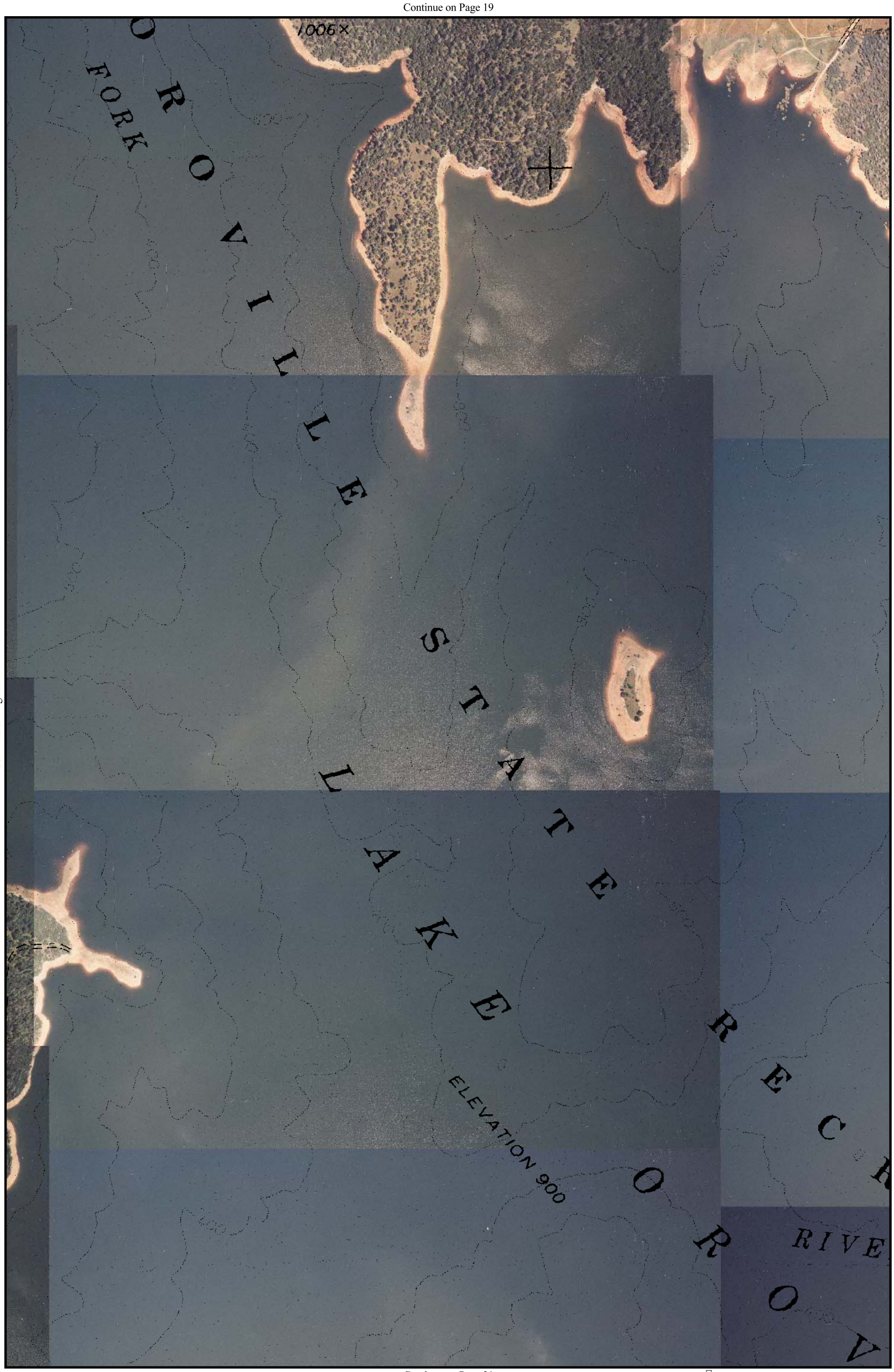

Continue on Page 25

Continue on Page 24

Continue on Page 21

FERC Boundary

Lake Oroville Atlas
Page 20

500 0 500 1000 1500 2000 Feet

N

Continue on Page 20

Continue on Page 1

Continue on Page 24

Continue on Page 23

FEATHER

owerhouse

Visitor Center and Parking Area

RECREATION AREA

BOUNDARY

Kelly Ridge

Parking Area

KELLY RIDGE ROAD

HILLCREST AVE

1081

1033

1030

1226

Boat Ramp

BIDWELL CANYON ROAD

Bidwell Canyon Campground

Boat Ramp

Parkin Area

975

1168

Continue on Page 22

FERC Boundary

Lake Oroville Atlas

Page 21

500 0 500 1000 1500 2000 Feet

N

Continue on Page 21

Continue on Page 1

Continue on Page 23

FERC Boundary

Lake Oroville Atlas
Page 22

500 0 500 1000 1500 2000 Feet

N

Continue on Page 24

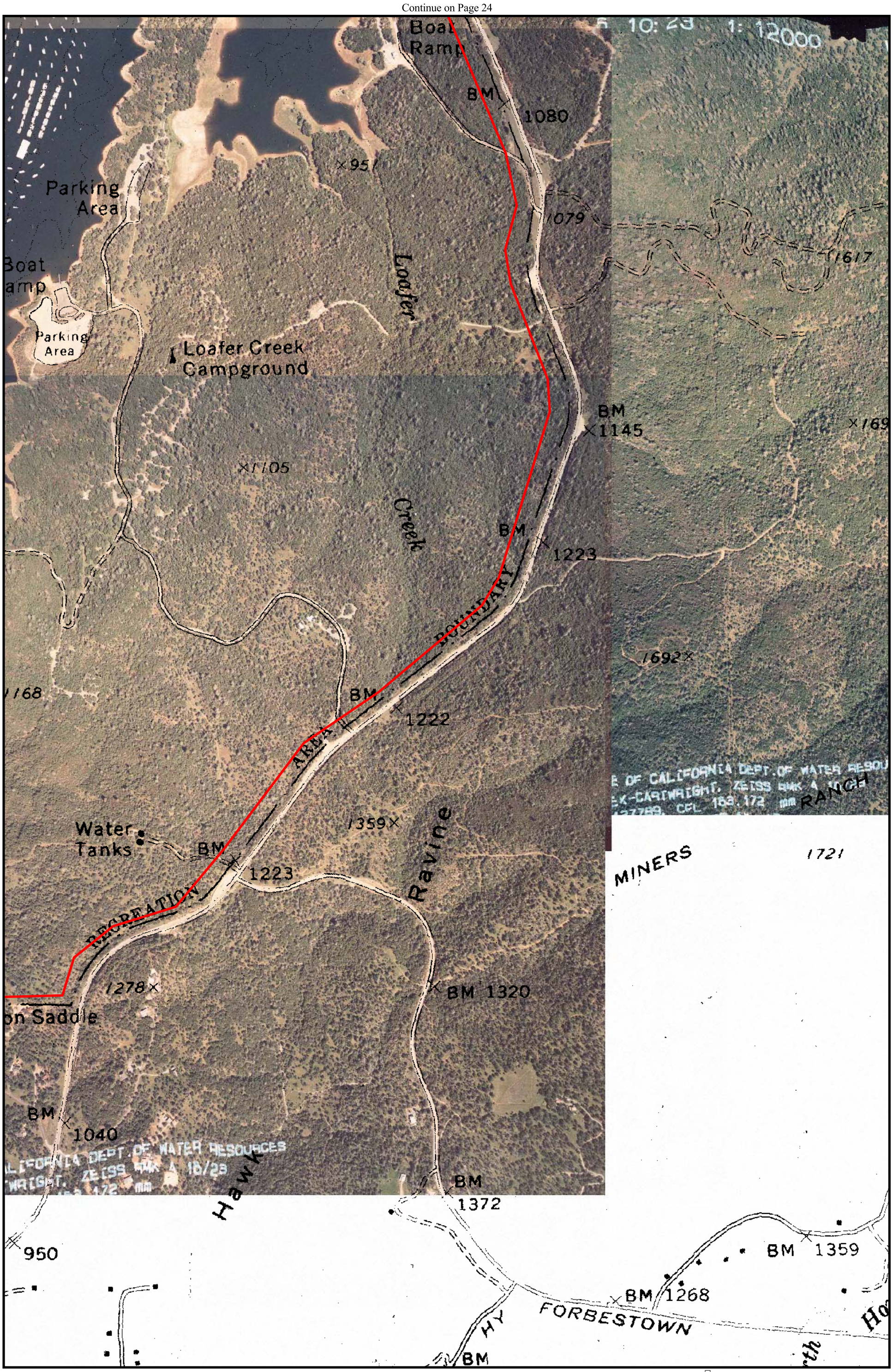

Continue on Page 22

Continue on Page 28

FERC Boundary

Lake Oroville Atlas
Page 23

500 0 500 1000 1500 2000 Feet

N

Continue on Page 25

Continue on Page 20

Continue on Page 21

Continue on Page 27

Continue on Page 23

FERC Boundary

Lake Oroville Atlas
Page 24

500 0 500 1000 1500 2000 Feet

N

Continue on Page 19

Continue on Page 20

Continue on Page 26

Continue on Page 24

FERC Boundary

500 0 500 1000 1500 2000 Feet

N

Continue on Page 25

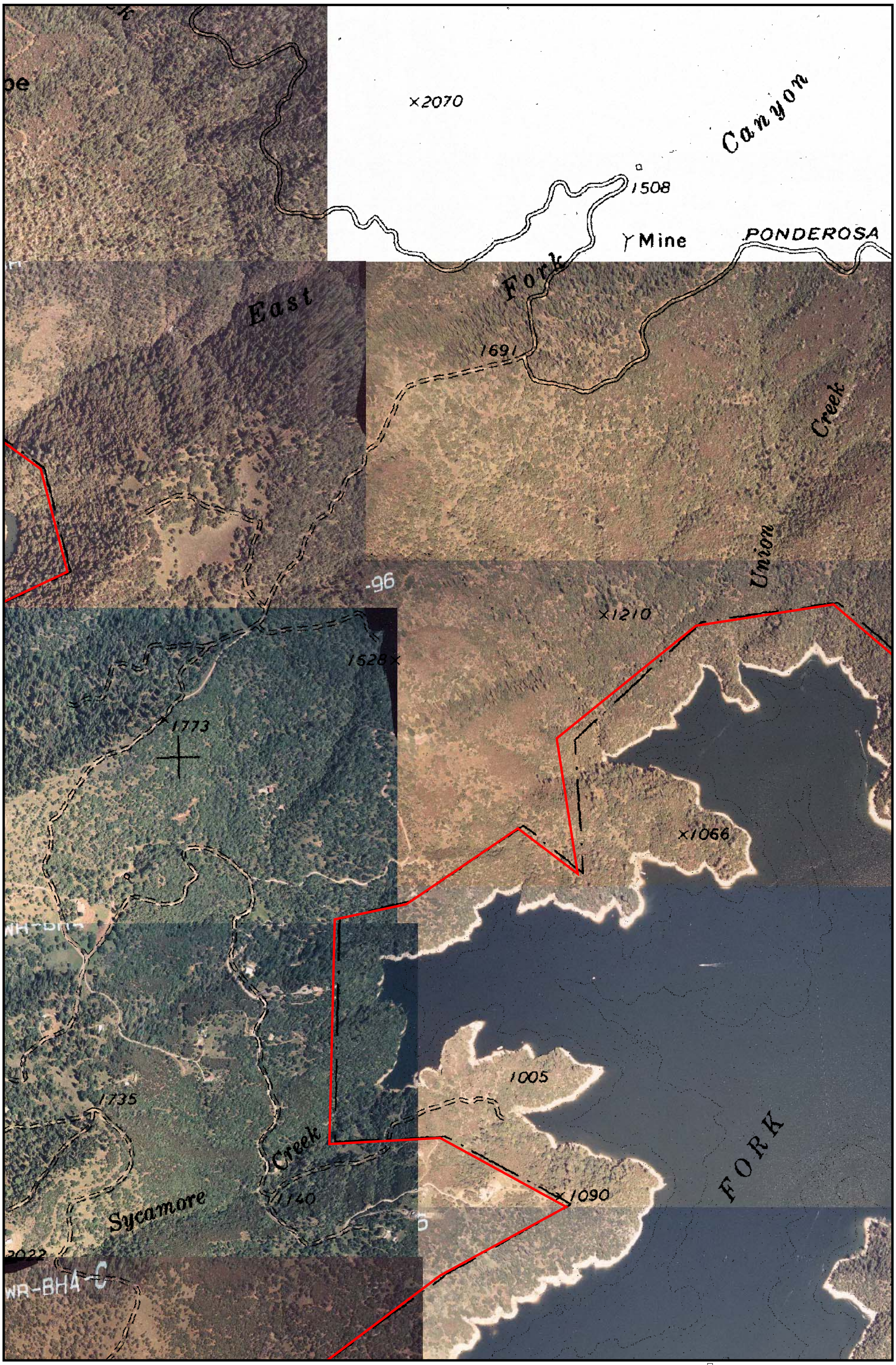

Continue on Page 31

Continue on Page 27

FERC Boundary

Lake Oroville Atlas

500 0 500 1000 1500 2000 Feet

N

Continue on Page 26

Continue on Page 24

Continue on Page 30

Continue on Page 29

Continue on Page 28

FERC Boundary

Lake Oroville Atlas

500 0 500 1000 1500 2000 Feet

N

Continue on Page 27

Continue on Page 24

Continue on Page 29

Continue on Page 23

FERC Boundary

Lake Oroville Atlas
Page 28

500 0 500 1000 1500 2000 Feet

N

Continue on Page 30

Continue on Page 28

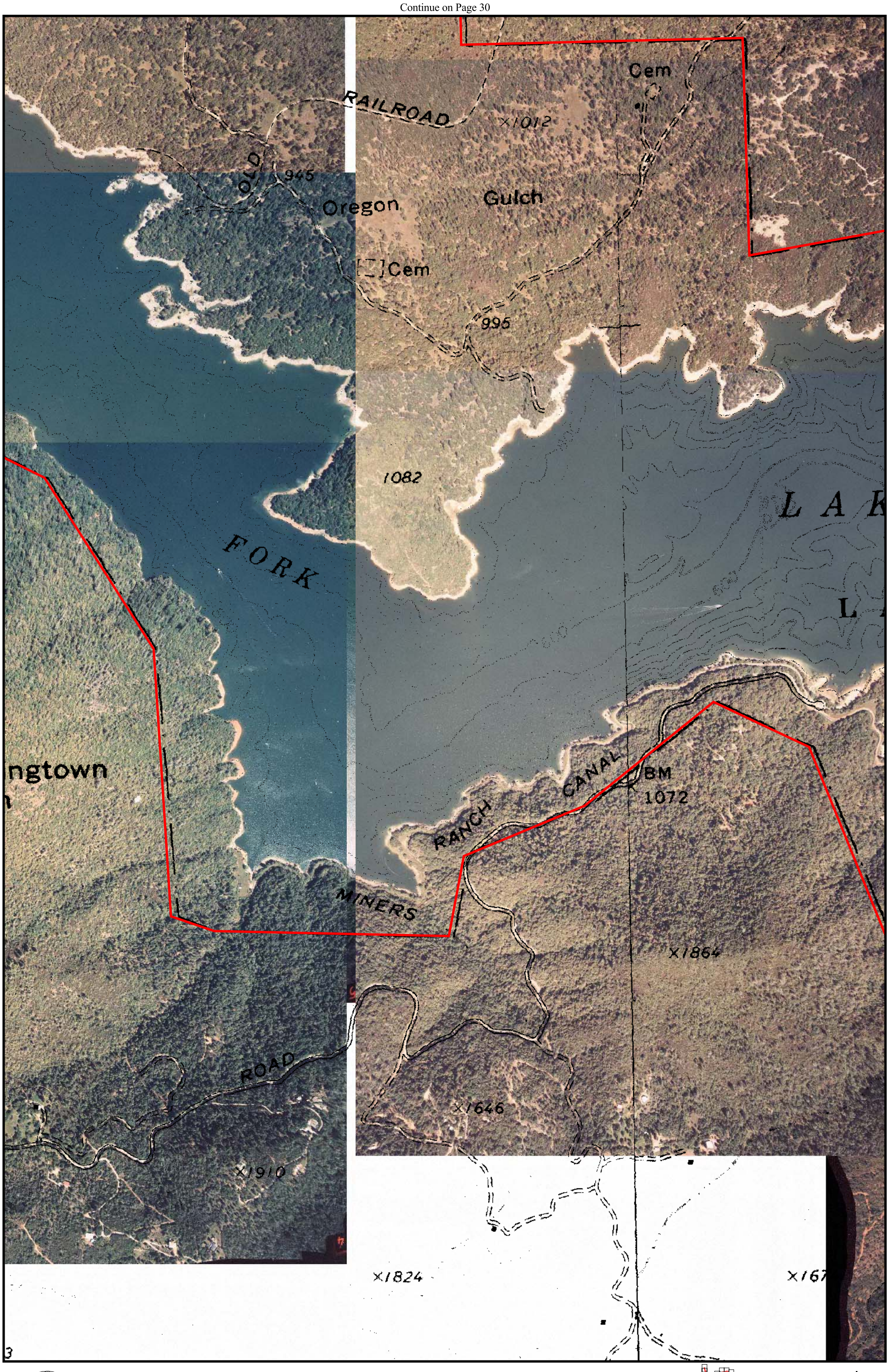

Continue on Page 33

FERC Boundary

500 0 500 1000 1500 2000 Feet

N

Continue on Page 31

Continue on Page 26

Continue on Page 32

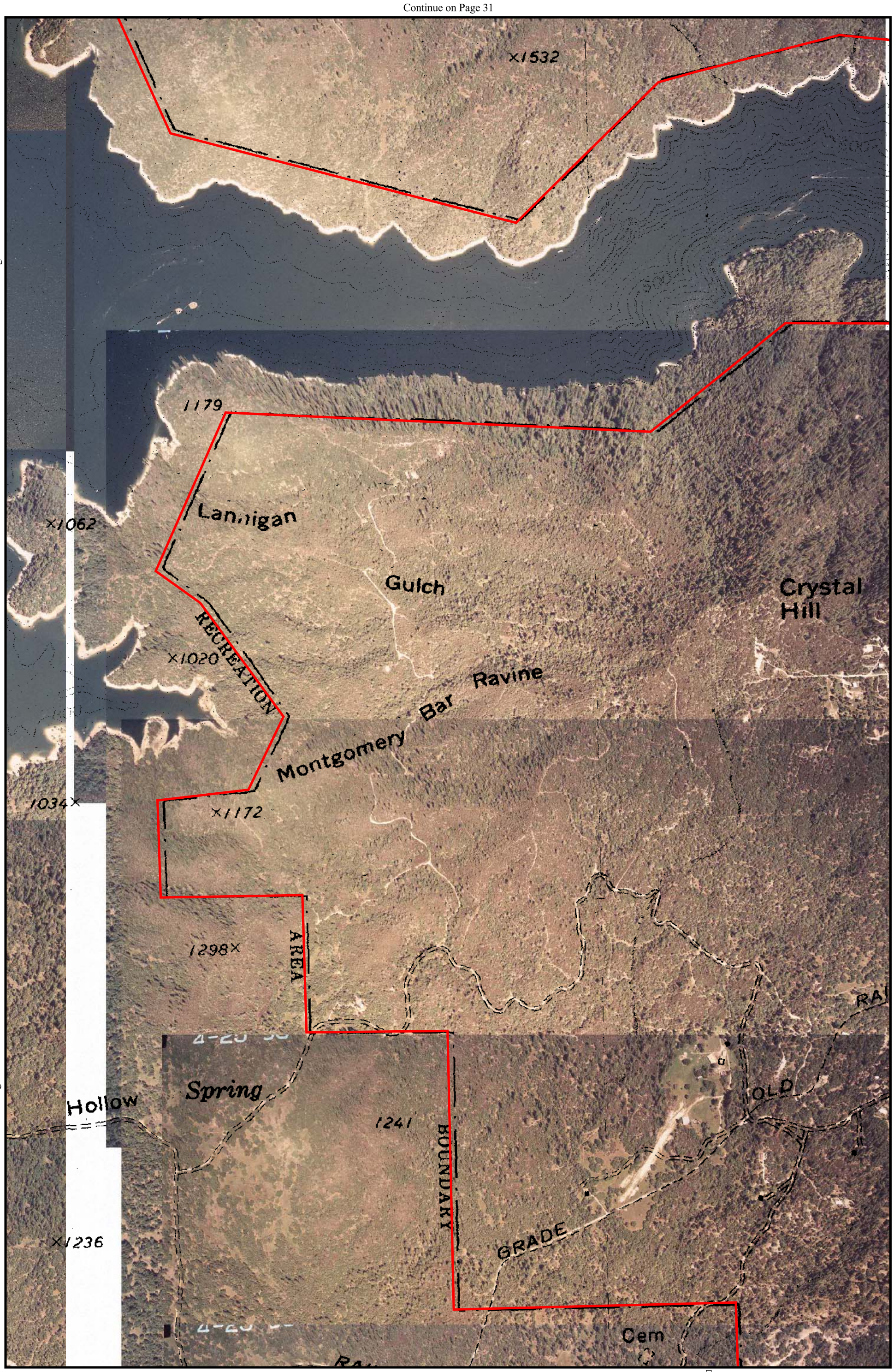

Continue on Page 27

Continue on Page 29

FERC Boundary

Lake Oroville Atlas
Page 30

500 0 500 1000 1500 2000 Feet

N

Continue on Page 26

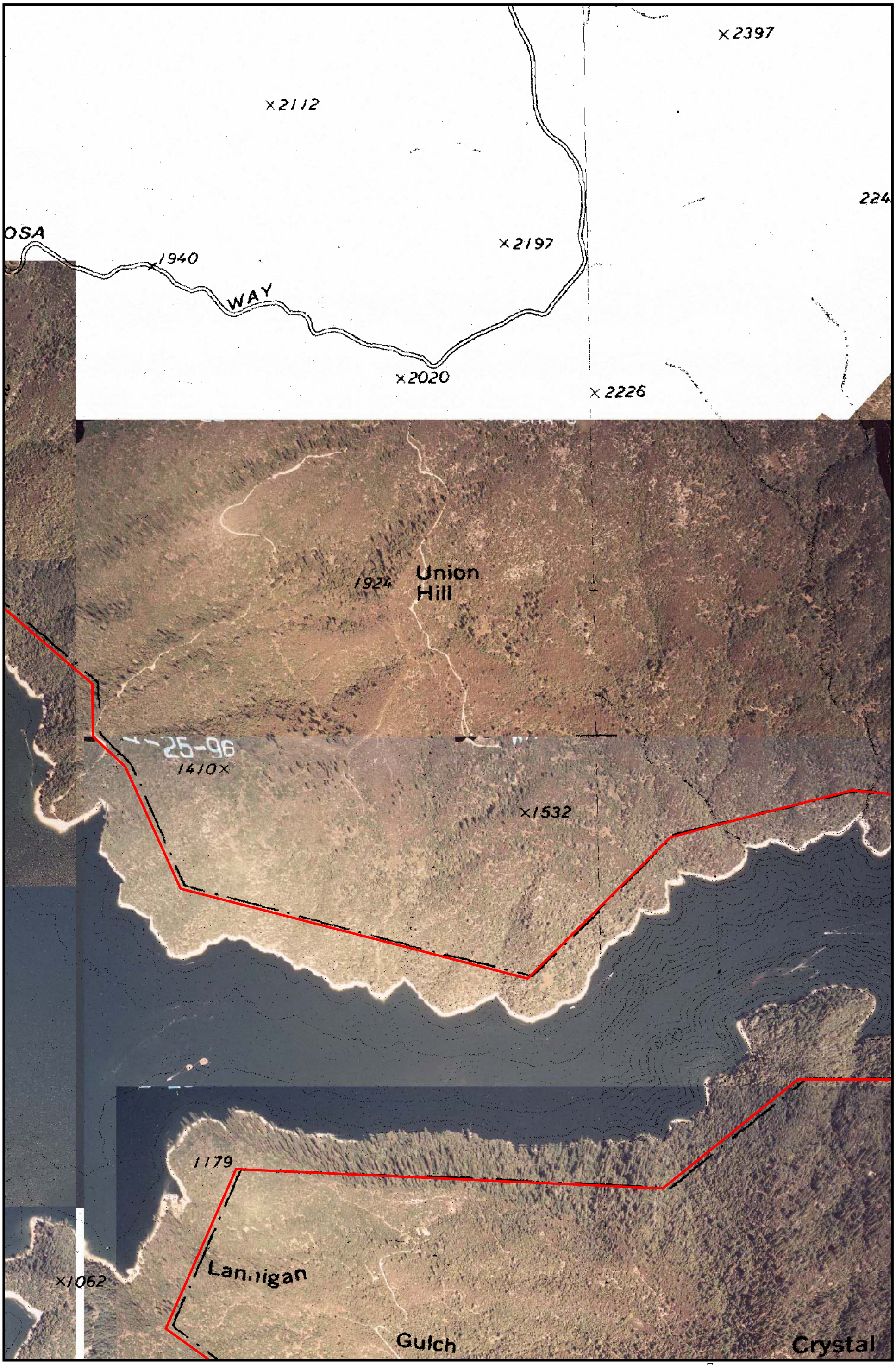

Continue on Page 32

Continue on Page 30

FERC Boundary

Lake Oroville Atlas
Page 31

500 0 500 1000 1500 2000 Feet

N

Continue on Page 36

Continue on Page 31

Continue on Page 30

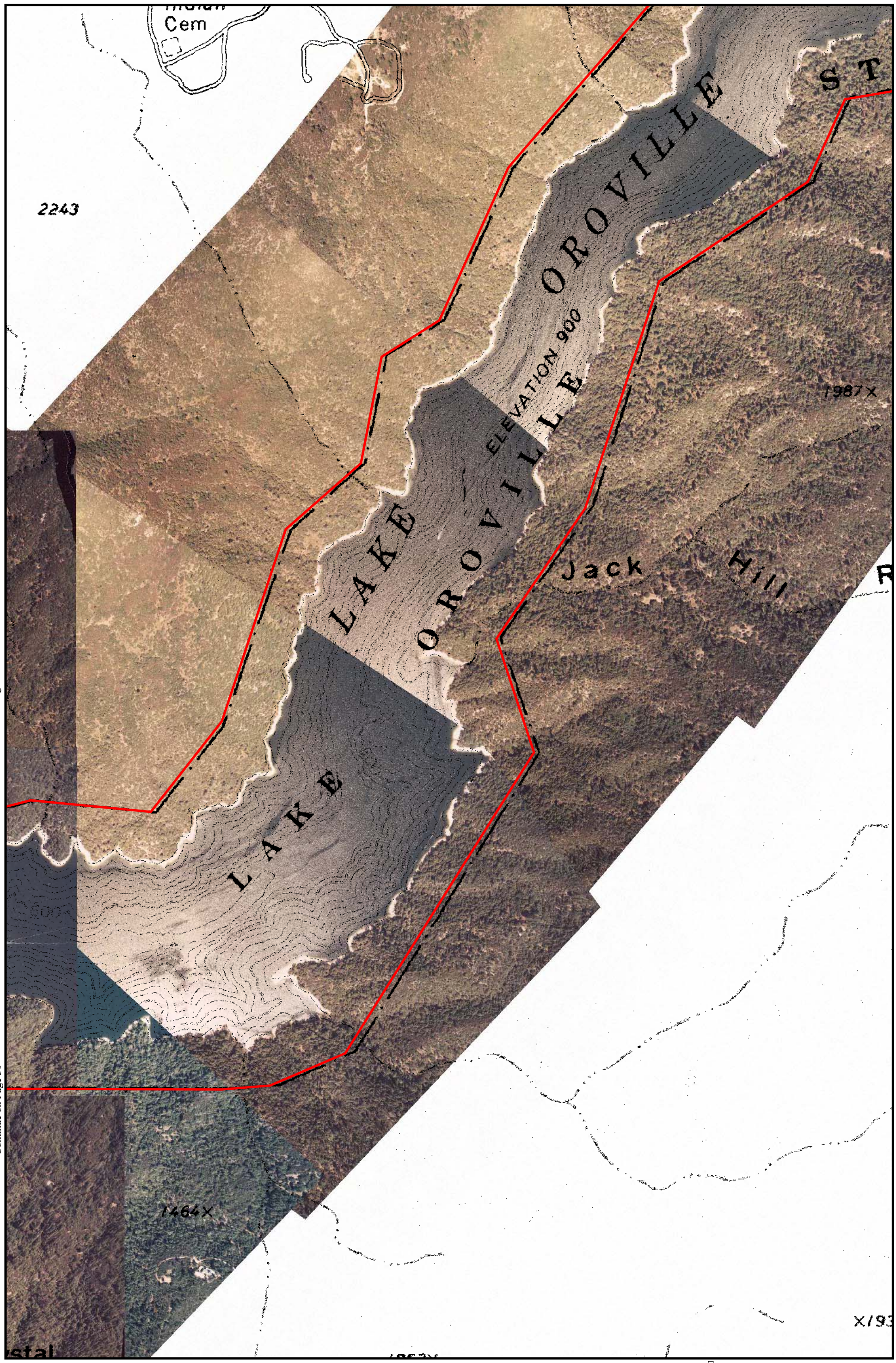

FERC Boundary

Lake Oroville Atlas
Page 32

500 0 500 1000 1500 2000 Feet

N

Continue on Page 29

Continue on Page 34

FERC Boundary

Lake Oroville Atlas
Page 33

500 0 500 1000 1500 2000 Feet

N

Continue on Page 33

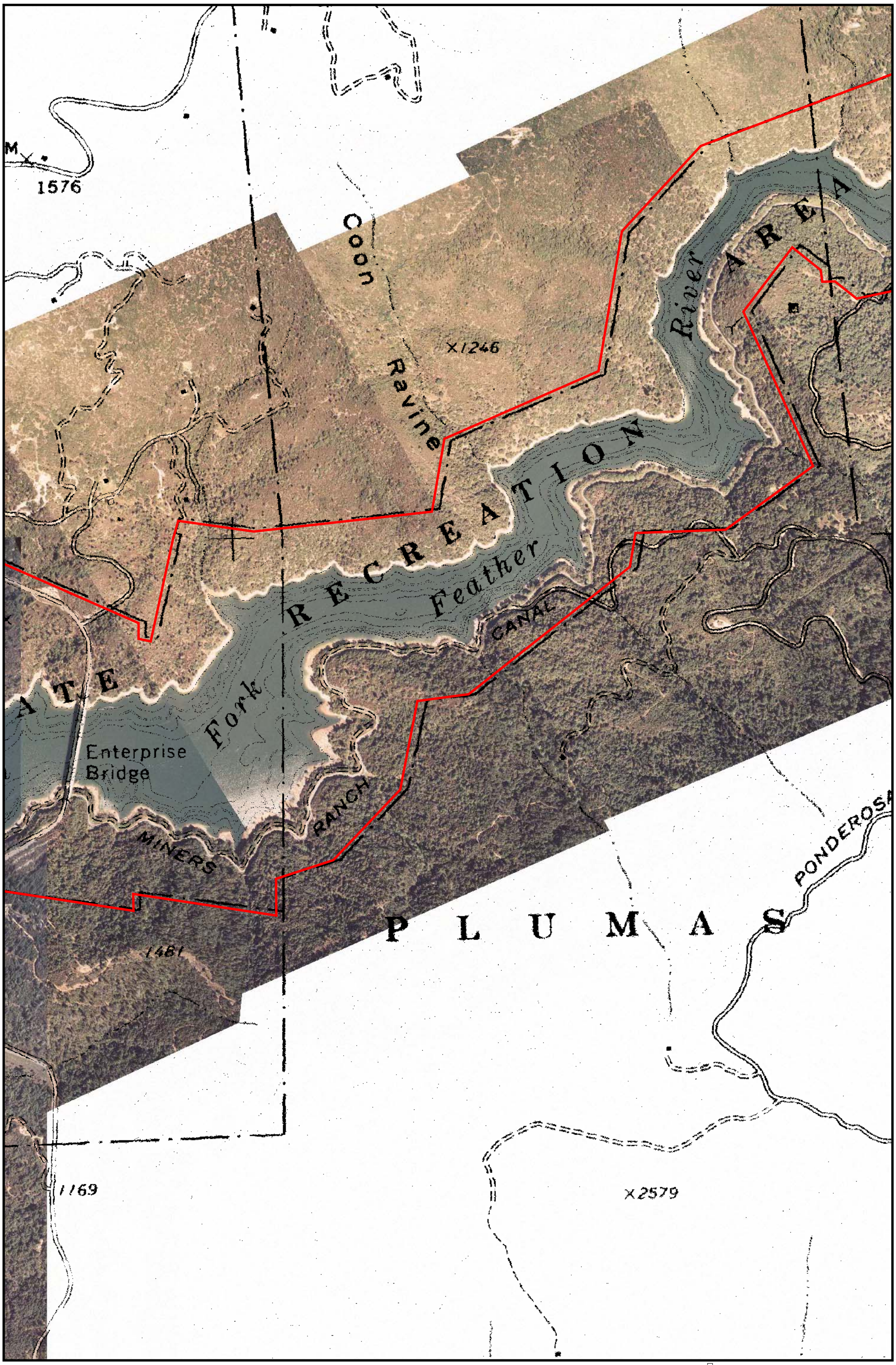

Continue on Page 35

FERC Boundary

Lake Oroville Atlas
Page 34

500 0 500 1000 1500 2000 Feet

N

Continue on Page 34

1792

Sucker

Gaging Station

1067x

Gaging Stations

Ponderosa Dam

Ponderosa

River

AREA

PONDEROSA WAY

Prospect x

U M A S N A T I O

FERC Boundary

Lake Oroville Atlas
Page 35

500 0 500 1000 1500 2000 Feet

N

Continue on Page 37

Continue on Page 32

1723

Bean

ROAD

CREEK

X 2252

Fork

Middle

OROVILLE STATE

Spring

ELEVATION 900

1987 X

Jack Hill

Ravine

ISLAN

Island Bar Hill

FERC Boundary

Lake Oroville Atlas
Page 36

500 0 500 1000 1500 2000 Feet

N

Continue on Page 38

Continue on Page 36

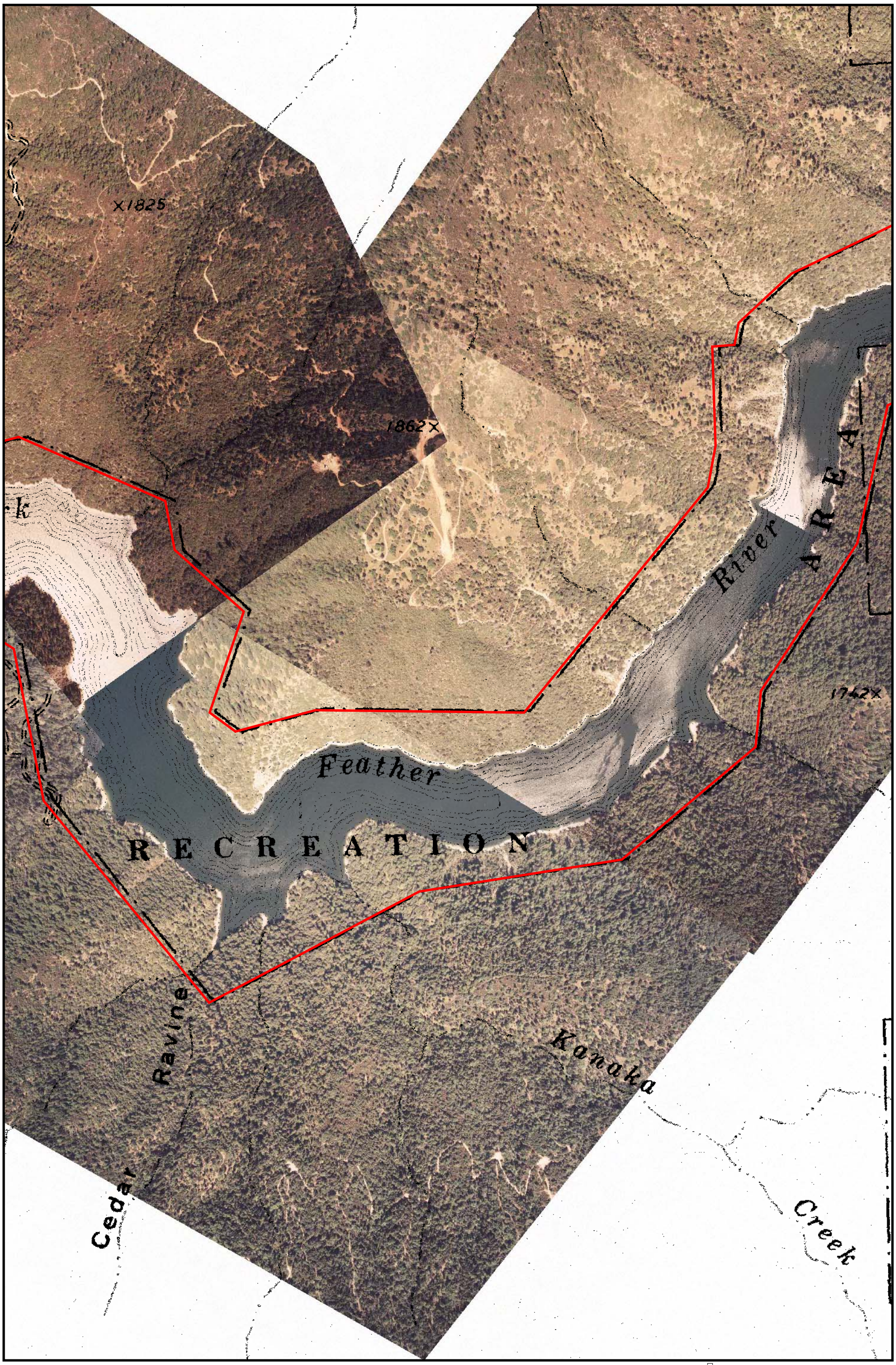

FERC Boundary

Lake Oroville Atlas
Page 37

500 0 500 1000 1500 2000 Feet

N

Continue on Page 39

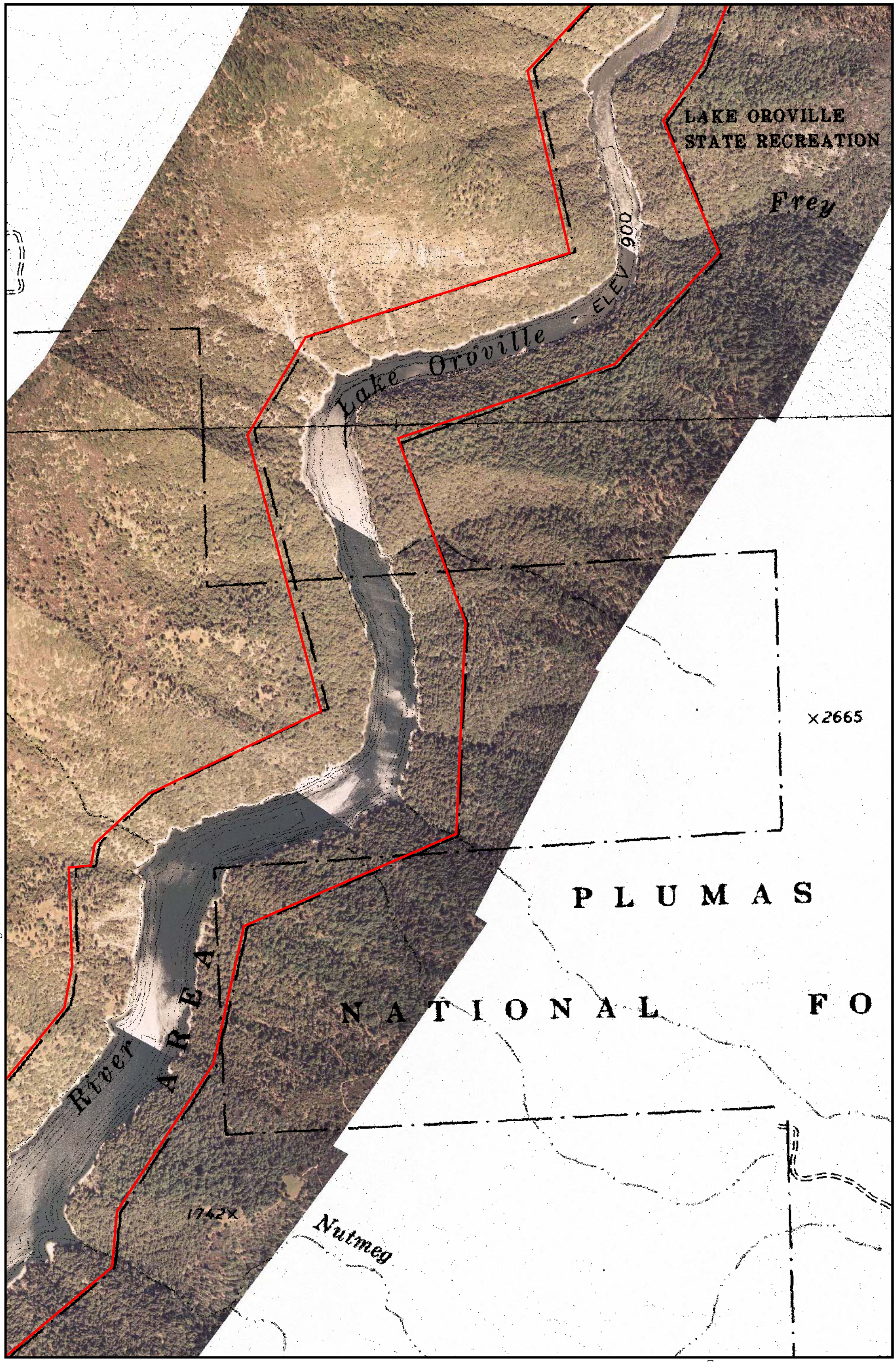

Continue on Page 37

FERC Boundary

Lake Oroville Atlas
Page 38

500 0 500 1000 1500 2000 Feet

N

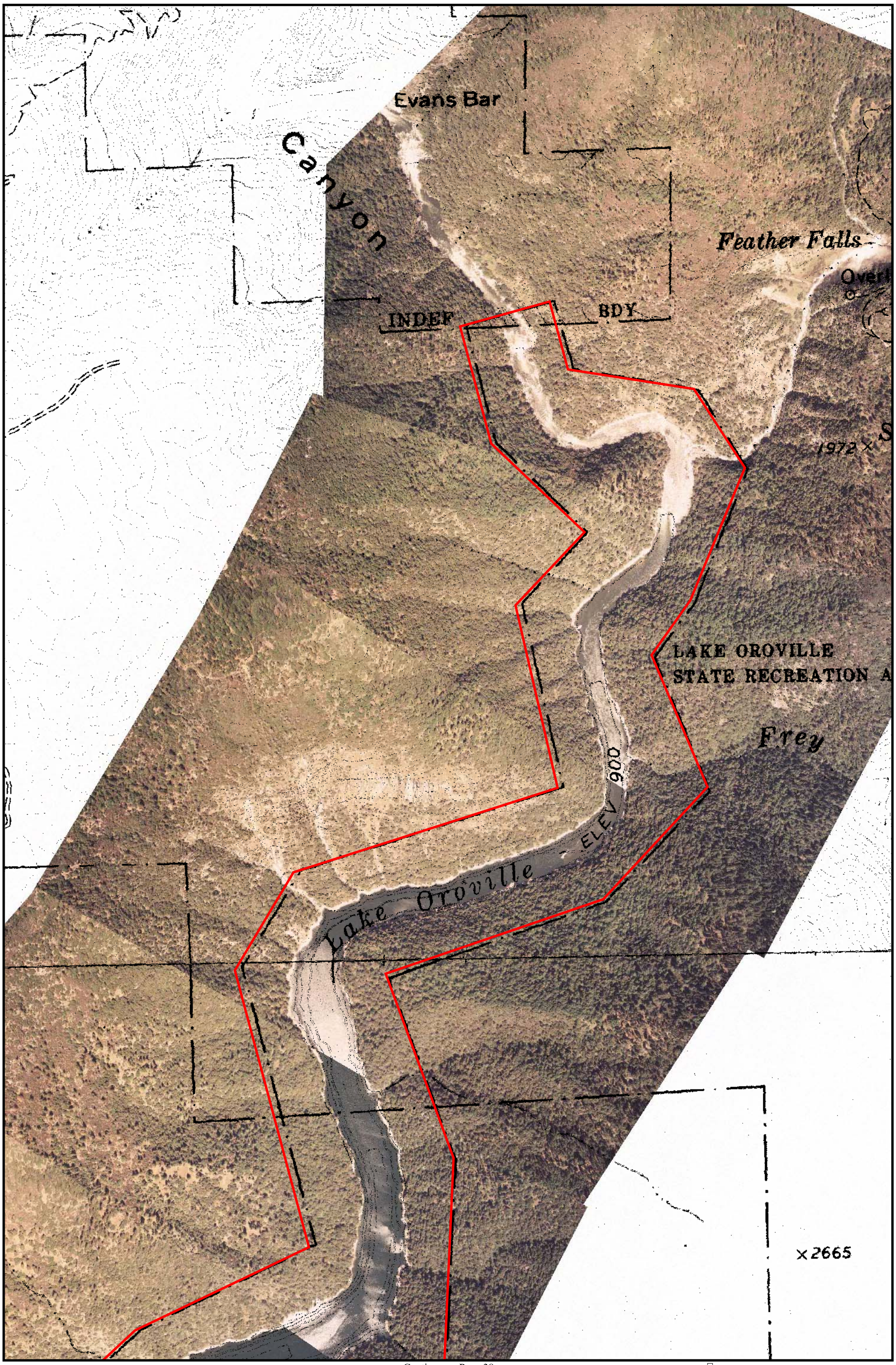

Continue on Page 38

FERC Boundary

Lake Oroville Atlas
Page 39

500 0 500 1000 1500 2000 Feet

N